

Appendix I

| Sample I | | | | |
|-----------------|------------------|---------------------|---------------------|--------------|
| Area(Ha) | Perimeter | Village code | Village Name | Block |
| 5565.7739 | 360.241884 | 316 | 8 GD-A | Gharsana |
| 1498621.4 | 5282.842285 | 315 | 8 GD-B | Gharsana |
| 22888.801 | 873.0795197 | 312 | 10 GD-A | Gharsana |
| 94108.69 | 3253.975579 | 311 | 10 GD-B | Gharsana |
| 4167830 | 9774.78915 | 309 | 11 GD-B | Gharsana |
| 2572491.8 | 7942.396123 | 310 | 11 GD-A | Gharsana |
| 693427.68 | 7316.684503 | 305 | 14 GD | Gharsana |
| 2067106 | 6093.981126 | 308 | 12 GD | Gharsana |
| 779237.26 | 5043.595031 | 301 | 16 GD | Gharsana |
| 1525950.3 | 5791.443802 | 298 | 18 GD | Gharsana |
| 385670.67 | 2743.439611 | 302 | 28 MD-B | Gharsana |
| 4677560.2 | 9824.243973 | 295 | 21 GD | Gharsana |
| 3543717.8 | 7856.507128 | 294 | 22 GD | Gharsana |
| 4559877.6 | 12707.42092 | 306 | 15 GD | Gharsana |
| 3822029.6 | 9723.031021 | 307 | 14 GD | Gharsana |
| 2299854.3 | 7842.361775 | 300 | 17 GD-A | Gharsana |
| 2480469.5 | 8001.279678 | 299 | 17 GD-B | Gharsana |
| 5954102.4 | 12826.24895 | 293 | 23 GD | Gharsana |
| 2513612.3 | 7754.760881 | 297 | 19 GD | Gharsana |
| 423508.42 | 2903.963107 | 261 | 4 GM-A | Gharsana |
| 2262775.2 | 7408.305179 | 296 | 20 GD | Gharsana |
| 5176304.1 | 9567.476185 | 288 | 9 SKM-A | Gharsana |
| 1039578.5 | 4192.043325 | 262 | 4 GM-B | Gharsana |
| 2707226.9 | 7607.717701 | 265 | 5 GM | Gharsana |
| 5968508.8 | 12917.11276 | 287 | 9 SKM-B | Gharsana |
| 1295610.5 | 4958.039426 | 263 | 3 GM | Gharsana |
| 2434078.5 | 8295.779767 | 267 | 8 GM-A | Gharsana |
| 16650941 | 19199.78298 | 50 | 2 KD | Gharsana |
| 3576539.3 | 8025.309232 | 292 | 5 SKM-A | Gharsana |
| 2803681.1 | 8655.5683 | 277 | 3 SKM-B | Gharsana |
| 3494968.2 | 8289.217663 | 264 | 6 GM | Gharsana |
| 1605877.3 | 5137.276706 | 290 | 7 SKM-A | Gharsana |
| 2581936.6 | 6606.619716 | 289 | 7 SKM-B | Gharsana |
| 2184252.6 | 7443.858033 | 268 | 8 GM-B | Gharsana |
| 2269462.1 | 6143.010165 | 266 | 7 GM | Gharsana |
| 1124711.4 | 4624.638232 | 291 | 5 SKM-B | Gharsana |
| 605653.57 | 3549.072691 | 238 | 8 MLD-B | Gharsana |
| 2044629.2 | 7499.871156 | 276 | 3 SKM-A | Gharsana |
| 2883579.2 | 7941.971966 | 269 | 9 GM | Gharsana |
| 2235204.7 | 6267.443977 | 284 | 6 SKM-A | Gharsana |
| 5499453 | 10900.76739 | 283 | 6 SKM-B | Gharsana |
| 1934910.3 | 7415.693093 | 236 | 10 MLD | Gharsana |
| 3253146.1 | 10184.08395 | 286 | 8 SKM-B | Gharsana |
| 8910954.5 | 14863.5062 | 49 | 23 KD | Gharsana |
| 2719292.3 | 6798.516018 | 278 | 4 SKM-B | Gharsana |
| 2209768.2 | 6257.222821 | 273 | 1 SKM-B | Gharsana |
| 4771516 | 11700.9716 | 285 | 8 SKM-A | Gharsana |
| 2296218.7 | 6540.012178 | 272 | 1 SKM-A | Gharsana |
| 344928.94 | 3297.532414 | 237 | 9 MLD | Gharsana |
| 1817394.8 | 7458.158158 | 270 | 29 GM-A | Gharsana |
| 2097831.7 | 6719.838518 | 235 | 11 MLD | Gharsana |
| 69514.679 | 2443.557467 | 48 | 5 KNM I | Gharsana |

| | | | | |
|-----------|-------------|-----|-----------|----------|
| 2988974.4 | 8527.321919 | 279 | 4 SKM-A | Gharsana |
| 2741314.4 | 7766.65312 | 281 | 1 KM-B | Gharsana |
| 2414728.8 | 6646.829492 | 275 | 2 SKM-B | Gharsana |
| 2451057.7 | 7947.873558 | 280 | 1 KM-A | Gharsana |
| 1987334.4 | 5711.131697 | 271 | 29 GM-B | Gharsana |
| 2407372.4 | 6873.24504 | 234 | 12 MLD-A | Gharsana |
| 3842262.5 | 9724.825062 | 274 | 2 SKM-A | Gharsana |
| 1661918.9 | 5315.055955 | 48 | 5 KNM I | Gharsana |
| 1862963.2 | 8148.271935 | 82 | 1 KD-B | Gharsana |
| 2152932.4 | 6793.55856 | 83 | 1 KD-A | Gharsana |
| 2876915.3 | 11110.23966 | 65 | 13 KD-A | Gharsana |
| 3815819.4 | 11479.82773 | 232 | 12 MLD-B | Gharsana |
| 3945002.8 | 10368.92814 | 282 | 2 KM | Gharsana |
| 2410711.8 | 9411.789123 | 64 | 13 KD-B | Gharsana |
| 2513914.3 | 8860.964836 | 63 | 14 KD | Gharsana |
| 2997942.9 | 7389.234064 | 233 | 13 MLD-B | Gharsana |
| 1300103 | 5626.682676 | 84 | 1 PSD-A | Gharsana |
| 493854.91 | 3141.102653 | 230 | 14 MLD-B | Gharsana |
| 2398260.2 | 7960.421405 | 60 | 16 KD-A | Gharsana |
| 3857960.8 | 8853.722215 | 59 | 16 KD-B | Gharsana |
| 2304537.9 | 7390.884996 | 57 | 18 KD-A | Gharsana |
| 3050795.1 | 7894.770789 | 56 | 18 KD-B | Gharsana |
| 2132880 | 6420.067366 | 78 | 3 KD-A | Gharsana |
| 812661.65 | 3981.830674 | 81 | 2 KD | Gharsana |
| 1775329.4 | 5774.895174 | 231 | 13 MLD-A | Gharsana |
| 2078391.1 | 7974.08683 | 77 | 3 KD-B | Gharsana |
| 1597534 | 5002.129461 | 86 | 2 PSD-A | Gharsana |
| 4825454.2 | 10277.1827 | 51 | 21 KD | Gharsana |
| 755824.26 | 3539.471697 | 47 | 3 KNM I | Gharsana |
| 2198549.6 | 7818.3826 | 80 | 5 KD-A | Gharsana |
| 4498330.5 | 12335.74699 | 76 | 4 KD | Gharsana |
| 2195192.2 | 8540.713973 | 66 | 12 KD | Gharsana |
| 1399075.8 | 5273.039822 | 85 | 1 PSD-B | Gharsana |
| 2229794.1 | 7175.498995 | 79 | 5 KD-B | Gharsana |
| 3931583.2 | 9767.731426 | 87 | 2 PSD-B | Gharsana |
| 2148469 | 6474.455035 | 225 | 1 RKM-A | Gharsana |
| 2561846.9 | 6461.762963 | 53 | 20 KD-A | Gharsana |
| 1231395.9 | 5268.078469 | 45 | 1 KNM I-A | Gharsana |
| 2637773.9 | 8339.165052 | 73 | 6 KD | Gharsana |
| 436903.49 | 2824.15607 | 46 | 1 KNM I-B | Gharsana |
| 2585156.5 | 7926.470189 | 226 | 1 RKM-B | Gharsana |
| 3969927.1 | 11203.5227 | 75 | 7 KD-A | Gharsana |
| 1961206.9 | 6000.677362 | 52 | 20 KD-B | Gharsana |
| 1897384.6 | 6192.87236 | 228 | 2 RKM-A | Gharsana |
| 3233133.7 | 9254.467571 | 227 | 2 RKM-B | Gharsana |
| 1793867.9 | 5865.843226 | 88 | 3 PSD-A | Gharsana |
| 1902625 | 5701.005913 | 55 | 20 KD-A | Gharsana |
| 3768700.9 | 8894.921114 | 58 | 17 KD | Gharsana |
| 2318715.5 | 7610.127986 | 62 | 15 KD-A | Gharsana |
| 1802550.8 | 7233.615063 | 61 | 15 KD-B | Gharsana |
| 1830328.7 | 6209.477922 | 54 | 19 KD-B | Gharsana |
| 3485861.1 | 7648.441417 | 74 | 7 KD-B | Gharsana |
| 1554483.1 | 5547.639907 | 32 | 10 KND-B | Gharsana |
| 2393014.5 | 7284.739347 | 31 | 10 KND-A | Gharsana |
| 1021350.1 | 4614.327939 | 33 | 12 KND | Gharsana |

| | | | | |
|-----------|-------------|-----|-----------|----------|
| 2630356.2 | 9698.63095 | 28 | 7 KND-B | Gharsana |
| 4278624.5 | 9426.564412 | 72 | 8 KD | Gharsana |
| 1968398.1 | 6242.772796 | 89 | 3 PSD-B | Gharsana |
| 1518827.2 | 4993.654325 | 67 | 11 KD-B | Gharsana |
| 2737801.5 | 7773.381772 | 68 | 11 KD-A | Gharsana |
| 1392846.4 | 5072.815163 | 30 | 9 KND-B | Gharsana |
| 5067052.4 | 10610.73221 | 90 | 4 PSD-A | Gharsana |
| 1453871.8 | 5571.63183 | 29 | 9 KND-A | Gharsana |
| 1811253.9 | 6772.209618 | 26 | 5 KND | Gharsana |
| 2245178.3 | 7830.636209 | 25 | 4 KND-B | Gharsana |
| 3232717.3 | 7874.55858 | 71 | 9 KD-A | Gharsana |
| 1489827.3 | 4997.526124 | 69 | 10 KD | Gharsana |
| 1651153.7 | 6750.570948 | 27 | 7 KND-A | Gharsana |
| 6937378.3 | 12077.00134 | 224 | 1 PM I | Gharsana |
| 1416265.4 | 5889.677012 | 92 | 5 PSD-A | Gharsana |
| 3703099.4 | 10230.17426 | 70 | 9 KD-B | Gharsana |
| 5736.5356 | 461.8938924 | 11 | 13 KND-C | Gharsana |
| 491058.14 | 4719.427101 | 12 | 13 KND-B | Gharsana |
| 1077433.3 | 5499.099216 | 13 | 13 KND-A | Gharsana |
| 1172168.6 | 5918.027754 | 93 | 5 PSD-B | Gharsana |
| 2143028.9 | 6632.044629 | 24 | 4 KND-A | Gharsana |
| 1384215.5 | 5466.260313 | 14 | 11 KND-B | Gharsana |
| 3000442.7 | 9729.13935 | 201 | 9 MGM | Gharsana |
| 3007907.8 | 8281.361681 | 94 | 5 PSD-C | Gharsana |
| 1363689.3 | 5458.348117 | 15 | 11 KND-A | Gharsana |
| 4088392.9 | 9578.59524 | 23 | 2 KND | Gharsana |
| 1531061.9 | 5291.739616 | 16 | 8 KND-B | Gharsana |
| 4633404.8 | 10342.91382 | 91 | 4 PSD-B | Gharsana |
| 1323257.4 | 6089.960612 | 17 | 8 KND-A | Gharsana |
| 1461502.5 | 5008.521961 | 18 | 6 KND-B | Gharsana |
| 2325204.3 | 7970.466466 | 95 | 6 PSD-A | Gharsana |
| 2347534.7 | 8596.165342 | 104 | 30 AS-A | Gharsana |
| 3875376.9 | 7960.109341 | 22 | 1 KND | Gharsana |
| 905551.08 | 4155.977006 | 19 | 6 KND-A | Gharsana |
| 8668883.7 | 12321.90993 | 222 | 2 PM II-B | Gharsana |
| 1391643.2 | 4868.333031 | 20 | 3 KND-B | Gharsana |
| 2154089 | 8839.625383 | 125 | 13 DOL-B | Gharsana |
| 1243942 | 5720.138169 | 98 | 7 PSD-A | Gharsana |
| 4042563.4 | 10153.20853 | 124 | 13 DOL-A | Gharsana |
| 2268385.7 | 8026.475252 | 96 | 6 PSD-B | Gharsana |
| 4503185.2 | 8631.349159 | 105 | 30 AS-B | Gharsana |
| 1009900.8 | 4748.954149 | 121 | 11 DOL-B | Gharsana |
| 4467785.3 | 9811.399351 | 120 | 11 DOL-A | Gharsana |
| 3055452 | 8773.891776 | 118 | 9 DOL-B | Gharsana |
| 1427835.8 | 6024.848333 | 21 | 3 KND-A | Gharsana |
| 1720038.2 | 6500.61273 | 223 | 1 PM II | Gharsana |
| 1929363.4 | 8411.711559 | 99 | 7 PSD-B | Gharsana |
| 772135.85 | 6547.945784 | 126 | 14 DOL-A | Gharsana |
| 1933046.7 | 6836.968321 | 97 | 6 PSD-C | Gharsana |
| 1201028.3 | 6447.926853 | 114 | 7 DOL-B | Gharsana |
| 1393834.8 | 6433.090156 | 117 | 9 DOL-A | Gharsana |
| 1887312.3 | 6414.87854 | 113 | 7 DOL-A | Gharsana |
| 3765928.5 | 10851.67252 | 100 | 9 PSD-A | Gharsana |
| 2096024.3 | 6250.142439 | 112 | 6 DOL-B | Gharsana |
| 3073715 | 7746.230755 | 111 | 6 DOL-A | Gharsana |

| | | | | |
|-----------|-------------|-----|-----------|----------|
| 2686501.3 | 6477.610499 | 108 | 3 DOL | Gharsana |
| 5203848.7 | 12674.46504 | 101 | 9 PSD-B | Gharsana |
| 6387767.8 | 11072.2068 | 103 | 8 PSD-B | Gharsana |
| 3392687.6 | 10626.64221 | 102 | 8 PSD-A | Gharsana |
| 1347703.1 | 5106.276526 | 107 | 1 DOL | Gharsana |
| 3172299.5 | 7360.718447 | 220 | 3 PM II | Gharsana |
| 328783.7 | 2372.33055 | 202 | 8 MGM | Gharsana |
| 2479911.9 | 6840.869921 | 106 | 2 DOL | Gharsana |
| 4569127.7 | 9344.574333 | 221 | 2 PM II-A | Gharsana |
| 139656.78 | 2294.87181 | 127 | 14 DOL-B | Gharsana |
| 3976722.4 | 10087.52382 | 153 | 1 KLM | Gharsana |
| 1253704.2 | 5426.4877 | 203 | 7 MGM | Gharsana |
| 1711701.9 | 5241.962429 | 109 | 4 DOL | Gharsana |
| 6950306.8 | 12618.57881 | 110 | 5 DOL | Gharsana |
| 2018115.8 | 6717.905841 | 156 | 1 KPD-A | Gharsana |
| 3681931.7 | 8948.752765 | 217 | 7 KHM | Gharsana |
| 3611648.2 | 8823.634172 | 123 | 12 DOL-B | Gharsana |
| 3283280.9 | 9343.352566 | 115 | 8 DOL-A | Gharsana |
| 1980893.8 | 6004.144605 | 116 | 8 DOL-B | Gharsana |
| 3306531.5 | 8987.750483 | 141 | 2 KLD | Gharsana |
| 1802180.2 | 5797.097732 | 119 | 10 DOL | Gharsana |
| 1592079.6 | 5971.481301 | 154 | 2 KPD-A | Gharsana |
| 1908471.5 | 6083.351699 | 122 | 12 DOL-A | Gharsana |
| 18933873 | 19926.5955 | 218 | 1 ANM | Gharsana |
| 2058889.1 | 7355.056647 | 155 | 2 KPD-B | Gharsana |
| 2951430.1 | 8326.325793 | 157 | 1 KPD-B | Gharsana |
| 2865519.2 | 8061.987592 | 152 | 2 KLM-A | Gharsana |
| 150796.78 | 2885.432068 | 216 | 6 KHM | Gharsana |
| 3169915 | 7936.064095 | 158 | 3 KPD | Gharsana |
| 3156552.8 | 10238.62451 | 145 | 2 SJM-A | Gharsana |
| 3395016.8 | 9154.796684 | 159 | 4 KPD | Gharsana |
| 2733749.3 | 7784.82779 | 144 | 1 SJM | Gharsana |
| 4280492.9 | 9226.009058 | 150 | 3 KLM | Gharsana |
| 5205218.5 | 12220.98245 | 219 | 2 ANM | Gharsana |
| 2509806.4 | 8742.677972 | 151 | 2 KLM-B | Gharsana |
| 3004121.4 | 8620.123809 | 142 | 4 KLD | Gharsana |
| 2186417.6 | 6521.933033 | 215 | 5 KHM | Gharsana |
| 3390132.3 | 9080.184612 | 143 | 3 SJM | Gharsana |
| 4558803.7 | 9579.791111 | 160 | 5 KPD | Gharsana |
| 3341884.1 | 10280.33161 | 146 | 2 SJM-B | Gharsana |
| 2493310.9 | 7240.202834 | 161 | 6 KPD | Gharsana |
| 11755564 | 16073.91647 | 162 | 7 KPD | Gharsana |
| 2093032.9 | 6863.901343 | 148 | 4 KLM-B | Gharsana |
| 4079574.5 | 8307.888947 | 214 | 2 KHM | Gharsana |
| 7597107.8 | 12520.72368 | 164 | 9 KPD | Gharsana |
| 2540374.2 | 6911.442179 | 163 | 8 KPD | Gharsana |
| 8351124.3 | 14967.57354 | 165 | 10 KPD | Gharsana |
| 3995934.4 | 8403.564751 | 149 | 4 KLM-A | Gharsana |
| 3243517.5 | 7991.742191 | 147 | 4 SJM | Gharsana |
| 654537.82 | 4261.408051 | 175 | 21 RJD | Gharsana |
| 2514441.9 | 7034.262162 | 174 | 22 RJD | Gharsana |
| 5729269.3 | 13227.42107 | 167 | 11 KPD | Gharsana |
| 4513486.5 | 9084.545204 | 166 | 12 KPD-A | Gharsana |
| 2450747.3 | 7763.409525 | 171 | 26 RJD | Gharsana |
| 1753311.8 | 6471.257806 | 172 | 24 RJD | Gharsana |

| | | | | |
|---------|-------------|-----|----------|----------|
| 2188678 | 8296.907387 | 168 | 12 KPD-B | Gharsana |
|---------|-------------|-----|----------|----------|

| | | | | |
|------------|-------------|-----|--------------|------------|
| 4973647.41 | 12526.76431 | 272 | 4 BSM | SURATGARH |
| 2344189.56 | 6403.352327 | 269 | 1 AS | SURATGARH |
| 2876718.28 | 7381.204473 | 140 | 5 A S-B | VIJAYNAGAR |
| 3812436.2 | 8256.996559 | 141 | 7 A S | VIJAYNAGAR |
| 18970770.2 | 17623.90407 | 138 | MOTASAR | VIJAYNAGAR |
| 3092113.34 | 10018.33708 | 282 | 1 DWSM | SURATGARH |
| 2666180 | 8833.480241 | 274 | 6 DWM | SURATGARH |
| 2742835.69 | 7199.292405 | 273 | 3 BSM | SURATGARH |
| 4252664.78 | 8519.779754 | 283 | 3 BKSM | SURATGARH |
| 2929686.46 | 8296.754112 | 261 | AGHUNATHPUR | SURATGARH |
| 5355513.58 | 11662.60434 | 265 | 2 GSM | SURATGARH |
| 5262613.23 | 10863.10509 | 324 | 2 BNM | SURATGARH |
| 2127273.84 | 6458.494196 | 270 | 7 DWM | SURATGARH |
| 1961464.05 | 7528.266228 | 262 | 3 AS | SURATGARH |
| 15969789.5 | 17392.13387 | 320 | 2 BMM | SURATGARH |
| 6468348.05 | 12816.6678 | 319 | 1 DWM | SURATGARH |
| 2170747.32 | 6814.026624 | 263 | 1 GSM | SURATGARH |
| 15891474 | 19503.8215 | 137 | 8 A S | VIJAYNAGAR |
| 178972.272 | 2196.731028 | 136 | 9 A S-A | VIJAYNAGAR |
| 2878068.71 | 7275.771058 | 264 | BIDASARI | SURATGARH |
| 689700.427 | 4330.986733 | 275 | 5 DWM | SURATGARH |
| 7818403.58 | 15213.74402 | 268 | 2 AS | SURATGARH |
| 835091.257 | 4941.807222 | 276 | 4 DWM | SURATGARH |
| 3918495.35 | 11560.26476 | 287 | 7 BKM | SURATGARH |
| 6967744.87 | 14108.47072 | 279 | 3 SPM | SURATGARH |
| 264404.951 | 3267.030543 | 135 | 9 A S-B | VIJAYNAGAR |
| 3437445.66 | 7907.98915 | 288 | 2 GM | SURATGARH |
| 955880.713 | 4682.807624 | 281 | 2 BKSM | SURATGARH |
| 5695425.92 | 11311.93866 | 280 | 2 SPM-B | SURATGARH |
| 2646601.07 | 7629.66363 | 289 | GURLI BARANI | SURATGARH |
| 5006617.15 | 10111.81314 | 133 | 11 A S | VIJAYNAGAR |
| 1711812.69 | 5978.584348 | 284 | 4 BKM | SURATGARH |
| 10589816.2 | 17534.24142 | 318 | 1 BMM | SURATGARH |
| 670786.058 | 4561.732214 | 321 | IRMANA BARA | SURATGARH |
| 3199831.79 | 7459.416295 | 290 | GOVINDSAR | SURATGARH |
| 5448819.04 | 10078.69476 | 286 | 6 BKM | SURATGARH |
| 1428048.99 | 5393.72709 | 314 | 1 BKSM | SURATGARH |
| 6904205.56 | 12107.99274 | 285 | 5 BKM | SURATGARH |
| 1143741.94 | 5155.527702 | 313 | 3 BKM | SURATGARH |
| 11607417.9 | 14352.93215 | 278 | 2 DWM | SURATGARH |
| 1534983.85 | 5217.567953 | 322 | 1 BNM | SURATGARH |
| 3790914.25 | 8134.164983 | 277 | 3 DWM | SURATGARH |
| 3234239.47 | 7916.512372 | 292 | ARJANOTPURA | SURATGARH |
| 6057614.27 | 11507.9708 | 416 | 2 LGM | SURATGARH |
| 4312929.69 | 13599.24397 | 312 | 2 BKM | SURATGARH |
| 2454665.65 | 6322.660841 | 311 | 1 BKM | SURATGARH |
| 5820443.01 | 9977.47373 | 130 | BHAGSAR | VIJAYNAGAR |
| 486276.385 | 6095.551929 | 131 | 13 A S | VIJAYNAGAR |
| 2257823.39 | 6658.329808 | 291 | 1 GDSM | SURATGARH |
| 3916112.48 | 7948.0709 | 305 | 3 BPM | SURATGARH |
| 1202901.98 | 5218.87853 | 309 | 1 GDM | SURATGARH |

| | | | | |
|------------|-------------|-----|--------------|------------|
| 1413551.67 | 6808.301694 | 413 | 8 MC | SURATGARH |
| 6262338.22 | 10766.59119 | 293 | 3 GDM | SURATGARH |
| 4199982.31 | 8399.039922 | 295 | 5 GDM | SURATGARH |
| 4825814.89 | 9058.974059 | 417 | 1 LGM | SURATGARH |
| 2362184.16 | 6839.259354 | 424 | 2 RLM | SURATGARH |
| 2628359.91 | 7886.988148 | 310 | 2 GDSM | SURATGARH |
| 3617046.45 | 7565.520673 | 308 | 2 GDM | SURATGARH |
| 3159042.49 | 7599.941295 | 425 | 1 RJM | SURATGARH |
| 1588018.86 | 5297.472152 | 317 | 9 MC | SURATGARH |
| 3078095.2 | 7880.767889 | 316 | 1 SPM | SURATGARH |
| 2325684.89 | 7060.524233 | 306 | 1 BPM | SURATGARH |
| 2346407.85 | 7871.338596 | 307 | 4 BPM | SURATGARH |
| 2538352.44 | 7371.794901 | 315 | 2 SPM-A | SURATGARH |
| 2679039.29 | 6735.543498 | 124 | UNPLEE BARA | VIJAYNAGAR |
| 1886867.35 | 5897.067835 | 294 | 6 GDM | SURATGARH |
| 8450533.69 | 13635.34582 | 420 | 10 MC | SURATGARH |
| 9692363.39 | 14238.79199 | 123 | 10 G M | VIJAYNAGAR |
| 6742290.56 | 11546.85755 | 415 | 4 LGM | SURATGARH |
| 3207480.85 | 7604.7394 | 296 | 4 GDM | SURATGARH |
| 1500352.39 | 7559.418339 | 414 | ALGARH BARA | SURATGARH |
| 6703079.14 | 14117.06549 | 418 | 3 LGM | SURATGARH |
| 3029524.14 | 7717.472138 | 298 | RJANSAR BARA | SURATGARH |
| 9708508.16 | 12904.35671 | 426 | 1 DO | SURATGARH |
| 1821236.3 | 5848.09677 | 428 | 1 CM | SURATGARH |
| 1846821.28 | 6842.773644 | 304 | 2 BPM | SURATGARH |
| 1741940 | 5837.210972 | 421 | 1 GPM | SURATGARH |
| 4131460.46 | 8620.047699 | 125 | 12 G M | VIJAYNAGAR |
| 3119412.43 | 7675.296547 | 297 | 7 GDM | SURATGARH |
| 1538196.43 | 6215.895801 | 429 | 2 DO | SURATGARH |
| 2225697.68 | 9370.680446 | 303 | 1 GM | SURATGARH |
| 1314319.43 | 6194.900048 | 431 | 3 CM | SURATGARH |
| 2965167.3 | 7866.476418 | 432 | 4 CM | SURATGARH |
| 6392891.19 | 11805.62361 | 302 | 2 LM | SURATGARH |
| 3789488.34 | 8471.961845 | 299 | 11 GM | SURATGARH |
| 2307800.42 | 7184.238031 | 422 | 2 GPM | SURATGARH |
| 4477895.88 | 10949.00953 | 419 | 3 GPM | SURATGARH |
| 3850502.07 | 9428.902615 | 427 | 2 CM | SURATGARH |
| 1394451.21 | 5082.111305 | 301 | 1 LM | SURATGARH |
| 10383607.8 | 15710.4766 | 300 | 4 GM | SURATGARH |
| 5946406.17 | 10223.29581 | 122 | 9 G M | VIJAYNAGAR |
| 4616756.38 | 10438.60444 | 438 | KUMBHAGARH | SURATGARH |
| 4244654.33 | 8809.188713 | 430 | BHOPALPURA | SURATGARH |
| 6701077.57 | 14687.34517 | 433 | 5 CM | SURATGARH |
| 1928424.39 | 6651.834074 | 423 | 3 RJM | SURATGARH |
| 12975376.6 | 17668.623 | 119 | 6 G M | VIJAYNAGAR |
| 5309760.84 | 11330.86354 | 436 | GOPALSAR | SURATGARH |
| 8698961.86 | 17834.63768 | 437 | SHIVNATHPURA | SURATGARH |
| 4070378.83 | 9141.930984 | 435 | 4 RJM | SURATGARH |
| 3792516.17 | 9576.439182 | 121 | 8 G M | VIJAYNAGAR |
| 1108715.96 | 5382.796404 | 434 | HINJRASAR | SURATGARH |
| 4052470.88 | 11293.88832 | 120 | 7 G M | VIJAYNAGAR |

| | | | | |
|------------|-------------|-----|---------|------------|
| 770997.677 | 3886.378841 | 114 | 1 T S M | VIJAYNAGAR |
| 6689366.04 | 17937.66718 | 118 | 5 G M | VIJAYNAGAR |
| 6563507.89 | 15695.01347 | 117 | 3 G M | VIJAYNAGAR |

| | | Sample III | | |
|-----------|-------------|--------------|--------------|-----------|
| Area(Ha) | Perimeter | Village code | Village Name | Block |
| 1565325.6 | 5844.447489 | 69 | 13 LKS | SURATGARH |
| 140432.73 | 2122.940111 | 72 | 14 LKS | SURATGARH |
| 897723.17 | 4098.543935 | 73 | 15 LKS | SURATGARH |
| 602394.36 | 3132.218939 | 76 | 21 LGW | SURATGARH |
| 157140.47 | 2092.055204 | 77 | 22 LGW-A | SURATGARH |
| 3355601 | 11143.34363 | 82 | 23 LGW-B | SURATGARH |
| 1081203.9 | 4667.660764 | 78 | 22 LGW-B | SURATGARH |
| 2463655.9 | 7381.33351 | 83 | 23 LGW-A | SURATGARH |
| 2198977.8 | 6121.457217 | 79 | 27 LGW | SURATGARH |
| 2686365.7 | 9140.189786 | 106 | 23 STB | SURATGARH |
| 814137.75 | 3891.590823 | 107 | 23 STB-A | SURATGARH |
| 3095131.5 | 7813.819206 | 108 | 1 SPD | SURATGARH |
| 2418370.4 | 6725.520635 | 109 | 2 SHPD | SURATGARH |
| 721220.55 | 3381.174986 | 110 | 2 SPD | SURATGARH |
| 2974349 | 8208.180932 | 84 | 20 LGW | SURATGARH |
| 484232.71 | 3148.971342 | 28 | 7 NRD | SURATGARH |
| 321203.16 | 2370.192286 | 32 | 6 NRD | SURATGARH |
| 2729202.4 | 8047.558233 | 27 | 1 MNWM | SURATGARH |
| 22904.952 | 721.8762134 | 12 | 1 BNPM | SURATGARH |
| 2274559.9 | 6994.291802 | 81 | 15 SGR | SURATGARH |
| 1010847.9 | 4301.43184 | 17 | 4 MNWM | SURATGARH |
| 758230.85 | 4767.879238 | 13 | 3 BNPM | SURATGARH |
| 1044553.1 | 4696.675443 | 29 | 207 RD | SURATGARH |
| 1214944.4 | 5804.953128 | 70 | 19 LGW-A | SURATGARH |
| 1506074.8 | 5098.214181 | 37 | 2 NRD-A | SURATGARH |
| 4984920.1 | 11157.57518 | 111 | 3 SPD | SURATGARH |
| 1661227.8 | 5479.870529 | 16 | 3 MNWM | SURATGARH |
| 2993980.3 | 7917.193725 | 112 | 3 SHPD | SURATGARH |
| 2638254.8 | 6552.767783 | 15 | 2 MNWM | SURATGARH |
| 1847728.2 | 5484.484044 | 105 | 21 STB | SURATGARH |
| 607190.8 | 4481.98019 | 71 | 19 LGW-B | SURATGARH |
| 547946.94 | 3864.467805 | 85 | 18 LGW-B | SURATGARH |
| 1813595.6 | 9005.833787 | 101 | 15 STB-B | SURATGARH |
| 368165.64 | 2996.966655 | 98 | 11 SGR | SURATGARH |
| 1953543.5 | 6961.378501 | 14 | 2 MNWM-A | SURATGARH |
| 1821707.3 | 6727.860313 | 80 | 14 SGR | SURATGARH |
| 376134.99 | 3742.16146 | 86 | 18 LGW-A | SURATGARH |
| 556858 | 3683.453352 | 95 | 14 STB-A | SURATGARH |
| 684111.63 | 3844.987379 | 99 | 12 SGR | SURATGARH |
| 1684334.9 | 5486.795354 | 24 | 7 FDM | SURATGARH |
| 1297578.9 | 4858.924034 | 147 | 22 STB-B | SURATGARH |
| 2381904.4 | 6585.456084 | 144 | 4 SPD | SURATGARH |
| 1122282.3 | 4705.016144 | 26 | 1 MNW | SURATGARH |
| 2094908.5 | 6618.894473 | 97 | 9 SGR | SURATGARH |
| 3380249.2 | 8382.861849 | 113 | 2 FDM | SURATGARH |
| 1508255.5 | 5926.416744 | 90 | 10 SGR | SURATGARH |
| 746638.1 | 3623.947909 | 87 | 7 SGR-A | SURATGARH |
| 1628824.7 | 5520.083147 | 148 | 22 STB-A | SURATGARH |
| 1228079.2 | 4866.011689 | 93 | 14 STB | SURATGARH |
| 3169115.3 | 10023.03912 | 104 | 19 STB | SURATGARH |
| 990988.29 | 4592.707127 | 96 | 14 STB-B | SURATGARH |
| 1195773.6 | 5104.427265 | 25 | 5 FDM-B | SURATGARH |
| 958359.26 | 4640.082645 | 88 | 7 SGR-B | SURATGARH |

| | | | | |
|-----------|-------------|-----|-------------|------------|
| 2004173.7 | 7613.633066 | 118 | 4 FDM-B | SURATGARH |
| 3372089.7 | 8118.65291 | 143 | 5 SHPD-A | SURATGARH |
| 1903942.5 | 6426.353517 | 100 | 13 SGR | SURATGARH |
| 2115626.9 | 7566.190409 | 146 | 22 STB | SURATGARH |
| 2958670.8 | 7882.933844 | 145 | 3 KSR | SURATGARH |
| 4248102.2 | 15255.60374 | 119 | 6 FDM-A | SURATGARH |
| 1345737 | 5192.456901 | 91 | 12 STB | SURATGARH |
| 1500107.7 | 5321.152501 | 114 | 5 FDM-A | SURATGARH |
| 4162.1374 | 374.6575898 | 22 | 8 FDM | SURATGARH |
| 536804.64 | 3723.360919 | 89 | 8 SGR | SURATGARH |
| 3036792.4 | 9319.443004 | 117 | 4 FDM-A | SURATGARH |
| 1481993.4 | 5300.483735 | 94 | 13 STB-A | SURATGARH |
| 1741142.4 | 6446.512598 | 151 | 18 STB | SURATGARH |
| 1803540.1 | 8621.044288 | 120 | 6 FDM-B | SURATGARH |
| 1504240.1 | 5878.198714 | 92 | 13 STB | SURATGARH |
| 1712830 | 7570.073298 | 103 | 16 STB | SURATGARH |
| 1516364 | 5920.387135 | 102 | 15 STB-A | SURATGARH |
| 5595745.9 | 13106.39128 | 115 | 1 FDM | SURATGARH |
| 1919065.5 | 5576.561545 | 116 | 3 FDM | SURATGARH |
| 5074883.3 | 10040.60552 | 149 | 20 STB-A | SURATGARH |
| 1275509.5 | 6039.773308 | 150 | 20 STB | SURATGARH |
| 899972.61 | 4608.026433 | 141 | 6 SHPD | SURATGARH |
| 3932934.7 | 8273.547866 | 142 | 5 SHPD-B | SURATGARH |
| 2003269.6 | 5832.62506 | 140 | 6 SPD | SURATGARH |
| 1054213.4 | 5851.865457 | 121 | 10 FDM | SURATGARH |
| 3235647.4 | 9267.217217 | 138 | 7 SHPD-B | SURATGARH |
| 1844141.5 | 7955.900394 | 153 | 17 STB-B | SURATGARH |
| 2387806.3 | 8266.319867 | 125 | 13 SHPD | SURATGARH |
| 6316105.4 | 11414.70702 | 167 | 2 KSR | SURATGARH |
| 1202428.9 | 6085.987148 | 152 | 17 STB-A | SURATGARH |
| 4062513.1 | 8251.319258 | 168 | 4 KSR | SURATGARH |
| 3243640.1 | 7881.433254 | 139 | 7 SHPD-A | SURATGARH |
| 3288081.7 | 8665.700434 | 135 | 8 SHPD | SURATGARH |
| 1336806.2 | 5725.463541 | 124 | 14 SHPD | SURATGARH |
| 990966.18 | 4608.458851 | 122 | 15 SPD | SURATGARH |
| 2291400.2 | 6150.794924 | 134 | 10 SHPD-A | SURATGARH |
| 4764554.8 | 12672.76131 | 154 | 1 KSR-A | SURATGARH |
| 1358976.8 | 4766.965218 | 240 | 2 G B HINDU | VIJAYNAGAR |
| 1106542.5 | 6099.965753 | 123 | 15 SHPD | SURATGARH |
| 2404734.2 | 7387.607125 | 137 | 11 SHPD | SURATGARH |
| 7358529.7 | 11347.61192 | 169 | 6 SGM-A | SURATGARH |
| 2532863.1 | 6686.453455 | 136 | 9 SHPD | SURATGARH |
| 3632114 | 8319.285272 | 133 | 10 SHPD-E | SURATGARH |
| 2721101.4 | 7540.65027 | 170 | 2 SGM | SURATGARH |
| 7329972.6 | 14286.24817 | 224 | 39 STG | SURATGARH |
| 2673232.1 | 6897.653497 | 244 | 2 G B-A | VIJAYNAGAR |
| 2834545.9 | 7406.217219 | 155 | 28 PBN-A | SURATGARH |
| 1490692.3 | 5242.681628 | 130 | 10 SHPD-B | SURATGARH |
| 1490011.1 | 6476.99754 | 220 | 40 STG | SURATGARH |
| 3788774.8 | 18272.07262 | 226 | BAREKA | SURATGARH |
| 4913686.5 | 8836.049205 | 132 | 10 SHPD-D | SURATGARH |
| 2142061.4 | 9431.161064 | 165 | 1 SGM | SURATGARH |
| 2398054.9 | 6205.829582 | 126 | 14 SPD | SURATGARH |
| 1023509.7 | 5398.745547 | 223 | 41 STG | SURATGARH |
| 1569121.8 | 5861.279924 | 131 | 10 SHPD-C | SURATGARH |

| | | | | |
|-----------|-------------|-----|--------------|------------|
| 1326408.5 | 7273.92444 | 156 | 28 PBN-B | SURATGARH |
| 2235807.2 | 6153.153087 | 129 | 12 SHPD | SURATGARH |
| 1636346.1 | 5268.519806 | 128 | 9 SGM | SURATGARH |
| 1926517.6 | 7517.884711 | 166 | 1 KSR-B | SURATGARH |
| 9240620.9 | 14718.69943 | 191 | 49 PBN | SURATGARH |
| 3532525 | 8287.31919 | 245 | 51 P B N | VIJAYNAGAR |
| 1318947.7 | 5585.689628 | 219 | 42 STG | SURATGARH |
| 2310671.5 | 6352.010655 | 172 | 5 SGM | SURATGARH |
| 1847425.5 | 6850.658549 | 158 | 3 RPM | SURATGARH |
| 1548331.7 | 6009.600325 | 171 | 4 SGM | SURATGARH |
| 99860.943 | 2700.832992 | 241 | 2 G B-B | VIJAYNAGAR |
| 5862949.5 | 9880.323314 | 157 | 30 PBN | SURATGARH |
| 4197842 | 9268.227614 | 186 | 44 PBN | SURATGARH |
| 1294480.2 | 4753.872826 | 181 | 8 SGM | SURATGARH |
| 719636.98 | 3992.060324 | 127 | 11 SGM | SURATGARH |
| 4956997.5 | 10953.15626 | 189 | 47 PBN | SURATGARH |
| 4107500.5 | 9019.643861 | 180 | 7 SGM | SURATGARH |
| 2953385.9 | 7080.788998 | 179 | 6 SGM-B | SURATGARH |
| 2415594.2 | 7668.168088 | 187 | 45 PBN | SURATGARH |
| 1361963.5 | 7557.990848 | 222 | 43 STG II | SURATGARH |
| 4487030.1 | 9786.074262 | 182 | 40 PBN | SURATGARH |
| 7934194.7 | 13593.61228 | 164 | 3 SGM | SURATGARH |
| 3552611.7 | 8472.785793 | 184 | 42 PBN | SURATGARH |
| 11028735 | 16536.41835 | 173 | 34 PBN-B | SURATGARH |
| 325531.95 | 2941.670248 | 249 | 52 P B N | VIJAYNAGAR |
| 6464907.7 | 15144.90224 | 159 | 4 RPM | SURATGARH |
| 790299.61 | 5369.949388 | 218 | 44 STG | SURATGARH |
| 6629399.1 | 10778.3738 | 162 | 31 PBN | SURATGARH |
| 853402.12 | 5320.650408 | 221 | 43 STG I | SURATGARH |
| 5867607.7 | 10142.1818 | 185 | 43 PBN | SURATGARH |
| 6049455.3 | 10542.70486 | 225 | 37 STG | SURATGARH |
| 5878483.9 | 10086.18309 | 188 | 46 PBN | SURATGARH |
| 6483383.5 | 10547.26506 | 183 | 41 PBN | SURATGARH |
| 6088510 | 13288.43509 | 178 | 39 PBN | SURATGARH |
| 6947510.2 | 11275.63282 | 468 | SURATGARH | SURATGARH |
| 6637705.6 | 10753.55685 | 190 | 48 PBN | SURATGARH |
| 5865957.5 | 11227.56068 | 163 | 32 PBN | SURATGARH |
| 4931172.2 | 9522.349069 | 192 | 50 PBN | SURATGARH |
| 13575947 | 18743.81103 | 227 | RANGMAHAL | SURATGARH |
| 4126373.8 | 8555.608484 | 174 | 34 PBN-A | SURATGARH |
| 7504603.7 | 12229.10224 | 212 | MOHAMDABAD | SURATGARH |
| 6898155 | 13438.1714 | 215 | MANAKSAR | SURATGARH |
| 14434156 | 19922.14796 | 214 | MARPURA JATA | SURATGARH |
| 6418015.1 | 10439.09607 | 161 | 33 PBN | SURATGARH |
| 10475373 | 14830.15706 | 210 | 1 PPM | SURATGARH |
| 8827017.1 | 14656.98625 | 228 | TAKHARAWALI | SURATGARH |
| 10835268 | 14672.34524 | 193 | 8 SD | SURATGARH |
| 3792335.4 | 8906.404148 | 194 | 9 SD | SURATGARH |
| 4078744.5 | 9138.088406 | 176 | 37 PBN | SURATGARH |
| 14034728 | 18702.36585 | 216 | RATGARH (RUR | SURATGARH |
| 7760192.8 | 14919.56385 | 160 | 35 PBN | SURATGARH |
| 5767326.4 | 11534.22149 | 175 | 36 PBN | SURATGARH |
| 3909611.5 | 8646.551724 | 177 | 38 PBN | SURATGARH |
| 16033889 | 18298.71036 | 229 | KISHANPURA | SURATGARH |
| 5462218.1 | 12008.07013 | 206 | 7 SD | SURATGARH |

| | | | | |
|-----------|-------------|-----|----------------|-----------|
| 19318194 | 23567.72746 | 231 | DHADHIYAWALI | SURATGARH |
| 10213807 | 13171.46176 | 213 | BHAIROONPURA | SURATGARH |
| 8864992.8 | 14101.36922 | 211 | 3 PPM | SURATGARH |
| 6650684.7 | 11968.44082 | 217 | 45 STG (RURAL) | SURATGARH |
| 3548361.2 | 10783.5196 | 208 | 6 SD | SURATGARH |
| 2135473.6 | 6792.259626 | 230 | TILAWALI | SURATGARH |
| 202596.26 | 2623.26992 | 343 | BHOJEWALA | SURATGARH |
| 148048.43 | 2328.97702 | 232 | NAGLIYA | SURATGARH |
| 315925.46 | 2731.240518 | 234 | 4 PPM | SURATGARH |

Appendix II

Questionnaire for collection of ground truth for wasteland mapping, monitoring and management

LOCATION: Village..... Tehsil.District..... State

1.SOI Toposheet No.

2. SITE CHARACTERISTICS OF THE VILLAGE:

- a) Landform / Physiography
- b) Soil (Class / Colour)
- c) Surface Condition: Bare/ Gravely / Stony
- d) Ground Water Level

3. LAND USE / LAND COVER


Major Land use (in percentage to the total area)

| | | | |
|----------|------------|--------|--------|
| Cropland | Wastelands | Forest | Fallow |
| | | | |


Crop land: Irrigated / Rain fed

Mono Crop / Mixed

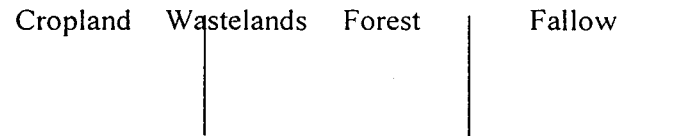
Current Crop: Condition



Cultivation Methods :Operation

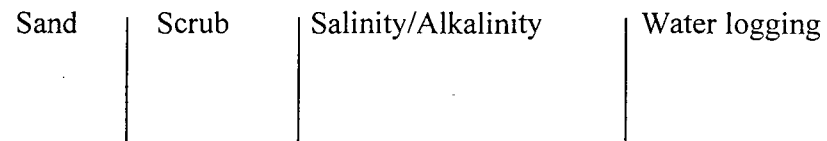


Association



4. WASTELAND

Type of Wastelands



| | |
|---------------------------|-----------------------------|
| Nature of Exposed Surface | |
| Bare | Grassy Partially Cultivated |

| | | |
|----------|----------|--------|
| Salinity | | |
| Slight | Moderate | Strong |

COMMENTS (FOR THE HOUSEHOLD)

| | | | | |
|------|-----|-----|-----------|----------|
| Name | Sex | Age | Education | House No |
|------|-----|-----|-----------|----------|

1. What is the present ground water level in your village
2. What was the ground water level 15 years before (if you can recall)
3. What is the source of irrigation in your field

| | | | |
|--|-----------|----------------|----------|
| Canal | Tube well | Any other mode | Rain fed |
| 4. No. of watering for a specific crop | | | |

5. Has the irrigation adversely affected the soil

Water table (increased/decreased)


Salinity/Alkalinity (increased/decreased)



6. What kind of wasteland is there in your village (waterlogging/salinity/sand/scrub)

Natural

Manmade



7. Have you any barani land (extent)

8. What do you think is the reason behind that

9. What is the physical/natural conditions under which your land started getting degraded

10. Are you utilising your wasted lands (for small agricultural activities/cattle rearing or anything else) or have left that unutilised

11. Are you doing any amelioration for improving your wasteland? Yes / No

12. If yes, what is the method are you following

13. What is done to reclaim 1 ha of wasteland

Total expenditure account (from the point (year) land started getting degraded)

| Area (in ha) | Fertiliser used (/ha) in Kg. | Transportatio n cost (/ha) | Cost of fertiliser (/ha) | *Irrigation cost (/ha) | Labour cost (/ha) | Other expenses (/ha) | Addition of all costs (/ha) | Qty Produce (/ha) |
|-----------------|------------------------------------|----------------------------------|--------------------------------|---------------------------|----------------------|----------------------------|-----------------------------------|-------------------|
| | | | | | | | | |

*Irrigation cost

Installation of Tube well (Year)

Cost of tube well

Per year maintenance expenses of tube well

Yearly expanses of constructing nali & maintenance

If canal

- Irrigation tax
- Yearly expanses of constructing nali & maintenance

Any other irrigation method (drip or sprinkle irrigation), their total expenditure

(Addition of all costs / ha) * total area = Overall expenditure e.g. 500 s/-(B)

Qty Produce / ha * total area = overall production

Overall production in terms of money (A) e.g. 800

Net profit= A-B in total area in terms of money

Unit area profit= A-B/Area e.g. 300/area (2ha, say)=150/ha benefit

| Area (in ha) | 1TC(/ha) | 2TRC(/ha) | Fertiliser used (/ha) in Kg. | Transportati on cost (/ha) | Cost of fertiliser (/ha) | *Irrigation cost (/ha) | Labour cost (/ha) | Other expense s (/ha) | Addition of all costs (/ha) | Qty Produce (/ha) |
|-----------------|----------|-----------|------------------------------------|----------------------------------|--------------------------------|---------------------------|-------------------------|-----------------------------|--------------------------------|----------------------|
| | | | | | | | | | | |

(Addition of all costs / ha) * total area = Overall expenditure e.g. 500 s/-(B)

Qty Produce / ha * total area = overall production

Overall production in terms of money (A) e.g. 700

Net profit= A-B in total area in terms of money (if loss, then B-A)

Unit area profit= A-B/Area e.g. 200/area (2ha, say)=100/ha ben (), (earlier it was 150/ha)

Difference in profit / ha = 150-100=50

1.Transportation cost of reclamation material (e.g. Gypsum) + 2.Cost of reclamation material/ha

14. (For those who have become landless, if at all)

a. What is the source of livelihood

b. How many days of a year do you work

15. (Those who are migrating, or have migrated)

a. What was the size of holding

b. Was there some social cause behind their migration, other than their land got degraded

16. Any suggestion on reclamation policy

Appendix III
Index Number of Wholesale Prices
Base Year 1993-94)

| Year | Index No. |
|-----------|-----------|
| 1981-82 | 38.71 |
| 1982-83 | 40.88 |
| 1983-84 | 45.61 |
| 1984-85 | 47.43 |
| 1985-86 | 49.79 |
| 1986-87 | 51.96 |
| 1987-88 | 57.49 |
| 1988-89 | 60.74 |
| 1989-90 | 66.24 |
| 1990-91 | 74.25 |
| 1991-92 | 84.32 |
| 1992-93 | 90.94 |
| 1993-94 | 100 |
| 1994-95 | 117.1 |
| 1995-96 | 122.2 |
| 1996-97 | 128.8 |
| 1997-98 | 134.6 |
| 1998-99 | 141.7 |
| 1999-2000 | 150.9 |
| 2000-2001 | 155.88 |

Source : Economic Survey of India 2000